

(Remove)



Wildland Urban Interface Fire Threat

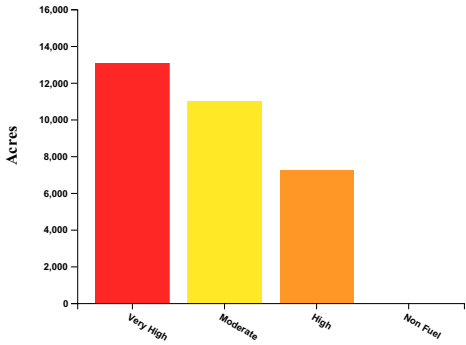
44995.8 Acres

Housing and WUI

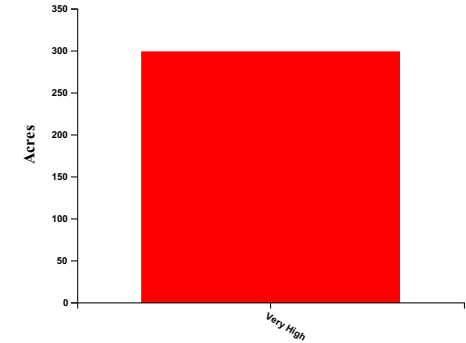
Siskiyou Housing Footprints by Region
WUI Sis Regions

- 1162
- Scott Valley 02
- Quartz Valley Indian Reservation
- Fort Jones
- Lower Scott River

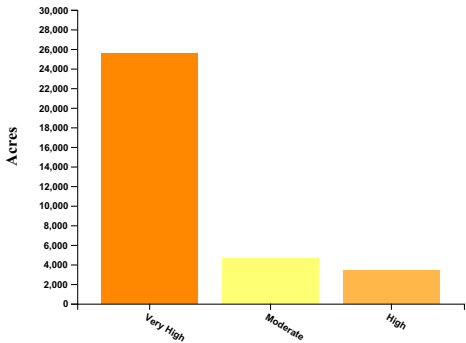
Fire Threat



LRA Fire Hazard Severity Zone

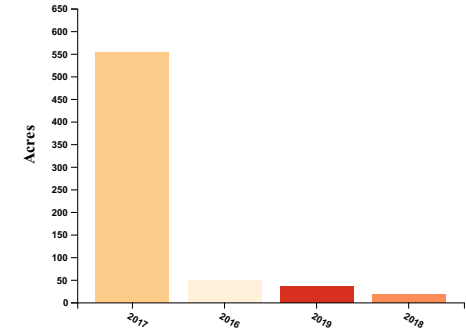


SRA Fire Hazard Severity Zones



Tier 1 High Hazard Zone for Tree Mortality

Tier One High Hazard Zones for Tree Mortality. Tier 1 High Hazard Zones are where tree mortality directly coincides with critical infrastructure. They pose a threat to life and property. Hosted on CAL FIRE Portal.



Tier 2 High Hazard Zone for Tree Mortality

Tier Two High Hazard Zones for Tree Mortality. Tier Two High Hazard Zones are based on watersheds and represent areas for forest health restoration and fire planning. Hosted on CAL FIRE Portal

