



# The Metropolitan Water District of Southern California

## Water Supply Conditions Report - <https://www.mwdh2o.com/WSCR>

Questions? Reach out via the form: <https://forms.office.com/g/Gj3aReAuCm>

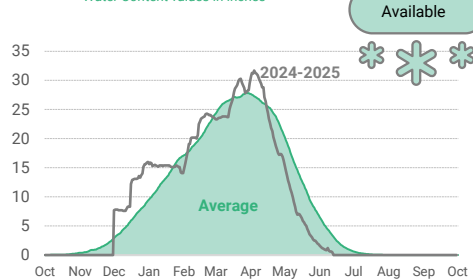
Water Year 2025-2026

As of: 10/27/2025

### State Water Project

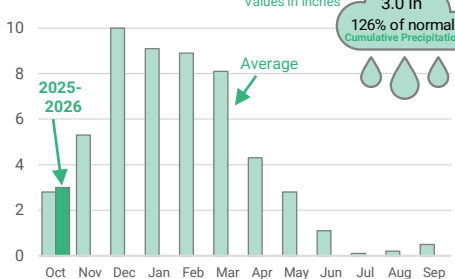
#### Northern Sierra Snow

Water Content values in inches



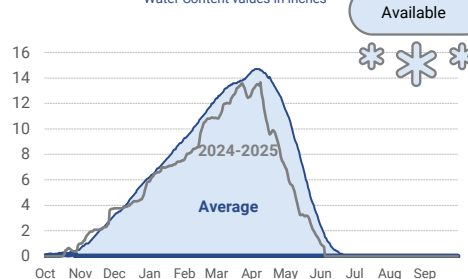
#### 8 Station Index Precipitation

Values in inches



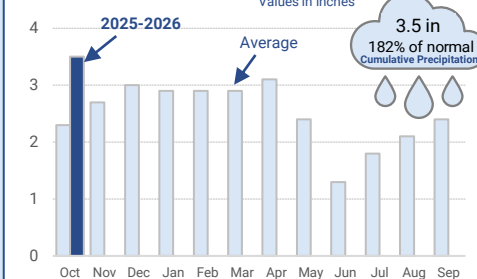
#### Colorado River Basin Snow

Water Content values in inches



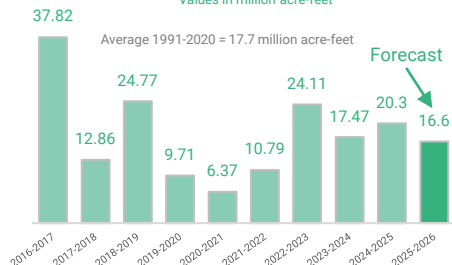
#### Colorado River Basin Precipitation

Values in inches

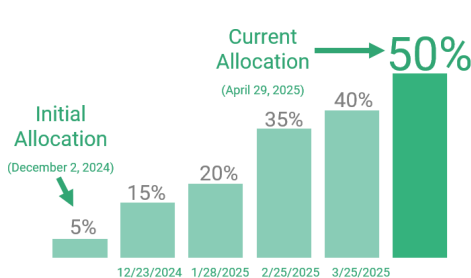


#### Sacramento River Runoff

Values in million acre-feet



#### 2025 State Water Project Allocation



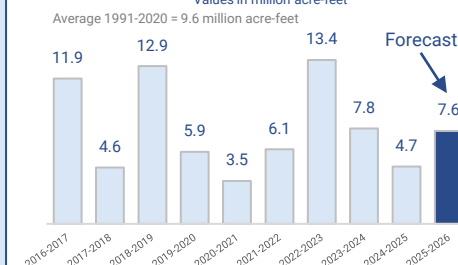
#### Lake Mead Chance of Operating Condition

	2026	2027*	2028*	2029*
Surplus (above 1,145 ft)	0%	0%	0%	0%
Normal Year (between 1,075 and 1,145 ft)	0%	7%	3%	10%
1st Level (between 1,050 and 1,075 ft)	100%	50%	30%	20%
2nd Level (between 1,025 and 1,050 ft)	0%	40%	53%	43%
3rd Level (below 1,025 ft)	0%	3%	13%	27%

\* Years beyond 2026 assume continuation of current operating guidelines

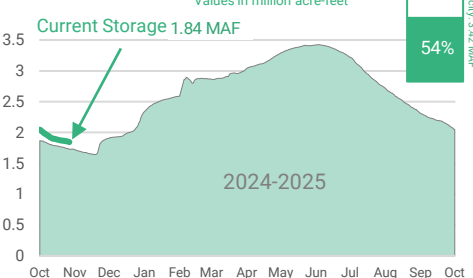
#### Unregulated Inflow into Lake Powell

Values in million acre-feet



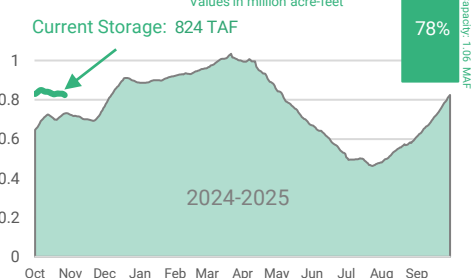
#### Oroville Reservoir Storage

Values in million acre-feet



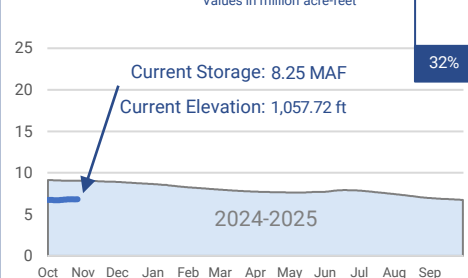
#### San Luis Reservoir SWP Storage

Values in million acre-feet



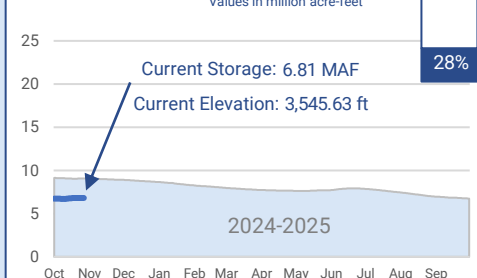
#### Lake Mead Storage

Values in million acre-feet



#### Lake Powell Storage

Values in million acre-feet



Explore Metropolitan's Water System: <https://www.mwdh2o.com/how-we-get-our-water/>