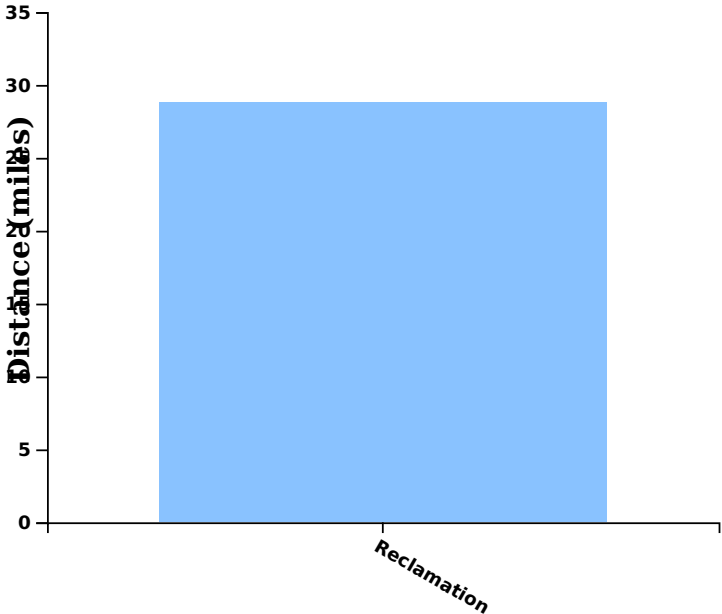


Delta Hydrology

5597.9 Acres

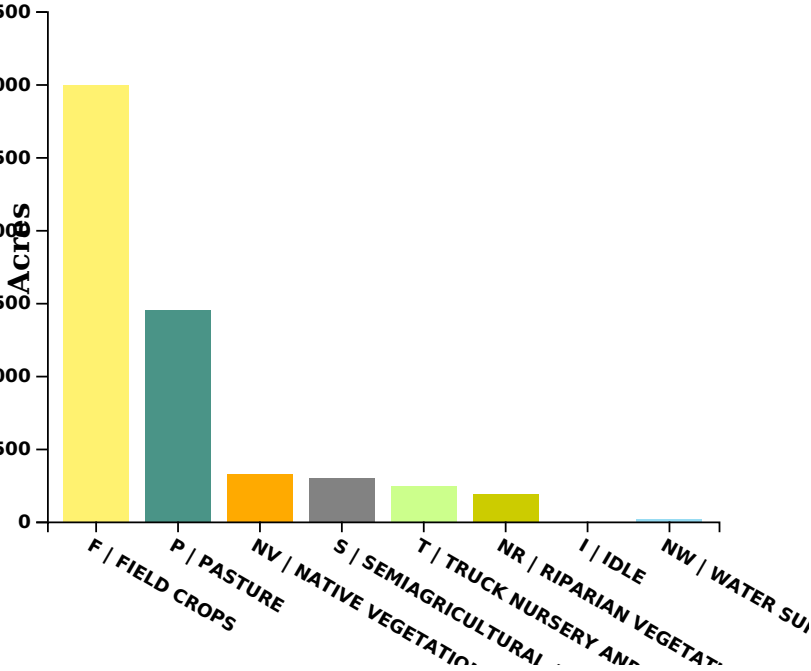
Delta Levees by Purpose

Miles of delta levees by their intended use.



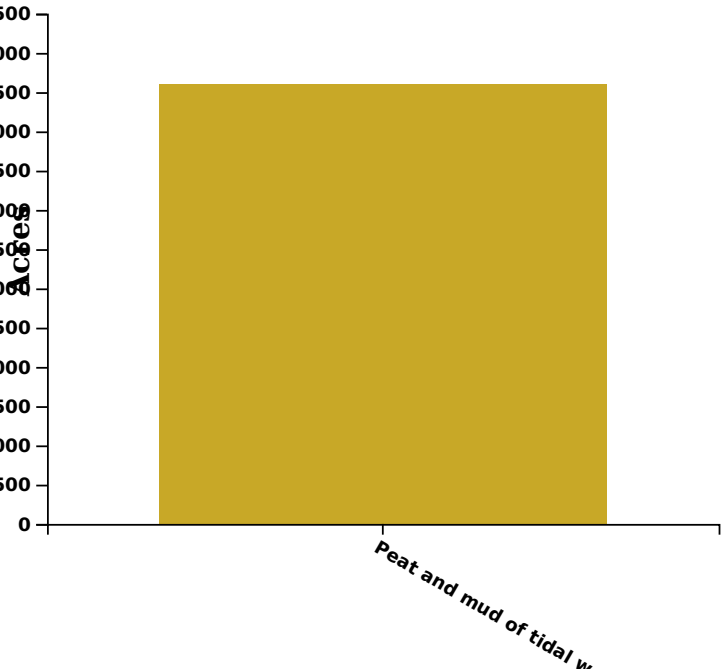
Delta Crop Map 2015

Delta Land use dataset for the extent of Delta Boundary. Delineated on Pleiades Image from July 13-14, 2015. The chart below displays the total acreage of each crop in the query area.



Delta Geology

Total area in acres of geologic classes in the area of interest.



Watersheds & Administrative Boundaries

Watersheds and administrative delineations intersecting the area of interest. These include HUC12 watersheds, FEMA flood zones, reclamation districts, groundwater basins, and private water districts.

Watershed Boundary Dataset HUC12

FEMA Flood Zones
Bulletin 118 Groundwater Basins

Water Boundaries

- Lower Old River
- Middle River-San Joaquin River
- Mandeville Island-Connection Slough
- A
- TRACY

Reclamation Districts
Private Water Districts

BACON ISLAND
CENTRAL DELTA WATER AGENCY